



NATIONAL CADET CORPS (NCC)

88 B.COY.16 (A) BN NCC, GOVT DEGREE COLLEGE, AVANIGADDA

ACTIVITIES : :2021-22



Lt. Dr. CHILUKOTI. NAGARAJU
Associate NCC Officer

ACTIVITY. NO.	DATE	NAME OF THE ACTIVITY	NO. OF CADETS PARTICIPATED	PLACE
30	05.06.2022	WORLD ENVIRONMENT DAY - PLASTIC, MEDICAL AND E-WASTE MANAGEMENT	20	At various places in and around the Avanigadda

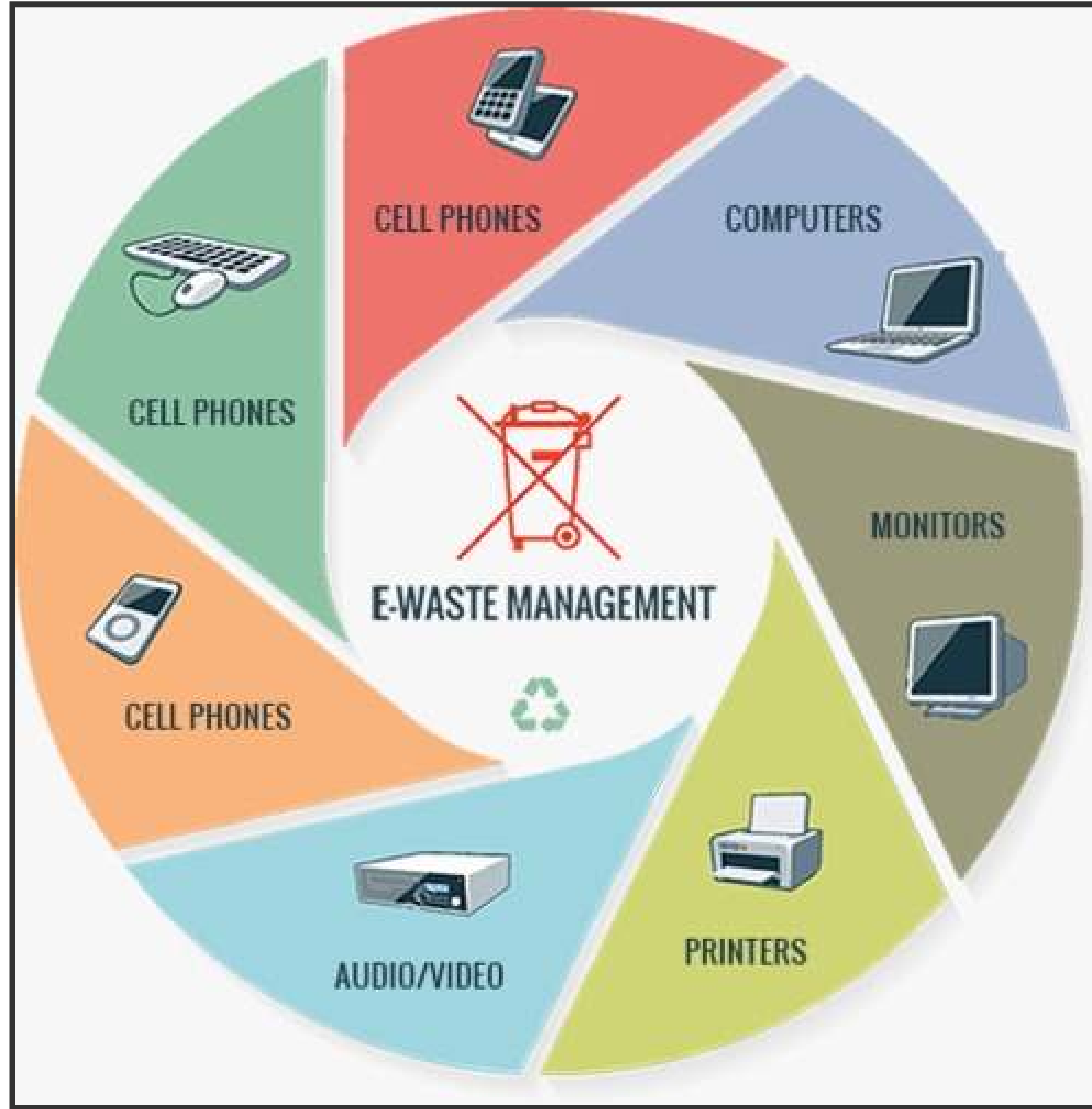
**WORLD ENVIRONMENT DAY -PLASTIC, MEDICAL
AND E-WASTE MANAGEMENT**

**WORLD
ENVIRONMENT DAY
ON 05-06-2022
MEGA AWARENESS
PROGRAMME ON
"PLASTIC WASTE &
E-WASTE
MANAGEMENT"
88 B. COY. 16 (A) BN
NCC, GDC -
AVANIGADDA
Regards:
Lt. Dr. NAGARAJU,
ANO**


A collection of various electronic and electrical waste items, including a refrigerator, a stove, a microwave, a laptop, a desktop monitor, a printer, a scanner, a camera, a mobile phone, a calculator, a mouse, a power drill, a light bulb, a compact fluorescent bulb, a battery, and a power supply unit.

 **E-WASTE** 

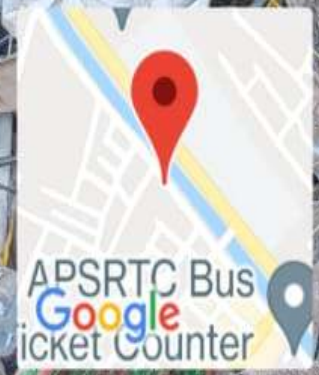
Waste Electrical and Electronic Equipment
(WEEE Concept)



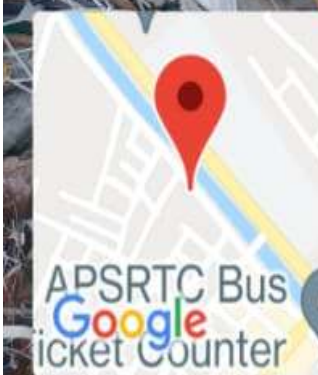
अवनिगाहा, आंध्र प्रदेश, भारत
 2WH7+3VF, अवनिगाहा, आंध्र प्रदेश 521121, भारत
 Lat 16.027712°
 Long 80.914708°
 05/06/22 04:13 PM



अवनिगाहा, आंध्र प्रदेश, भारत
 2WH7+3VF, अवनिगाहा, आंध्र प्रदेश 521121, भारत
 Lat 16.027712°
 Long 80.914708°
 05/06/22 04:12 PM



Avanigadda, Andhra Pradesh, India
2WH7+3VF, Avanigadda, Andhra Pradesh 521121,
India
Lat 16.027724°
Long 80.91472°
05/06/22 04:16 PM



अवनिगाढ़ा, आंध्र प्रदेश, भारत
2WH7+3VF, अवनिगाढ़ा, आंध्र प्रदेश 521121, भारत
Lat 16.027712°
Long 80.914708°
05/06/22 04:11 PM



Avanigadda, Andhra Pradesh, India
2WH8+C49, Vijayawada - Avanigadda - Hamsaladeevi Beach Rd,
Avanigadda, Andhra Pradesh 521121, India
Lat 16.028593°
Long 80.91606°
05/06/22 05:10 PM




E-Waste

WORLD
ENVIRONMENT
DAY ON
05-06-2022 MEGA
AWARENESS
PROGRAMME:
1. MEDICAL
WASTE
MANAGEMENT.
88 B. COY. 16 (A)
BN NCC, GDC
AVANIGADDA

Medical Waste Management







Avanigadda, Andhra Pradesh, India
2WG8+H4M, Avanigadda, Andhra Pradesh 521121, India
Lat 16.026235°
Long 80.915046°
05/06/22 03:40 PM



Avanigadda, Andhra Pradesh, India
2WG7+FV4, Avanigadda, Andhra Pradesh 521121, India
Lat 16.026258°
Long 80.914906°
05/06/22 02:17 PM



Avanigadda, Andhra Pradesh, India
Vivekananda hospital road, 2nd ward, Avanigadda, Andhra Pradesh 521121, India
Lat 16.026123°
Long 80.914992°
05/06/22 02:16 PM



Avanigadda, Andhra Pradesh, India
2WG8+H4M, Avanigadda, Andhra Pradesh 521121, India
Lat 16.026259°
Long 80.91502°
05/06/22 03:42 PM



Avanigadda, Andhra Pradesh, India
2WG8+H4M, Avanigadda, Andhra Pradesh 521121, India
Lat 16.026243°
Long 80.91503°
05/06/22 03:42 PM



Avanigadda, Andhra Pradesh, India
2WG8+H4M, Avanigadda, Andhra Pradesh 521121, India
Lat 16.026242°
Long 80.915039°
05/06/22 03:41 PM



Avanigadda, Andhra Pradesh, India
2WG8+H4M, Avanigadda, Andhra Pradesh 521121, India
Lat 16.026238°
Long 80.915017°
05/06/22 03:43 PM

Medical waste

.....

JAI HIND



Dr. D. UMA RANI

PRINCIPAL



Lt. Dr. CHILUKOTI. NAGARAJU

ASSOCIATE NCC OFFICER